

# Bolshaya Bukon deposit

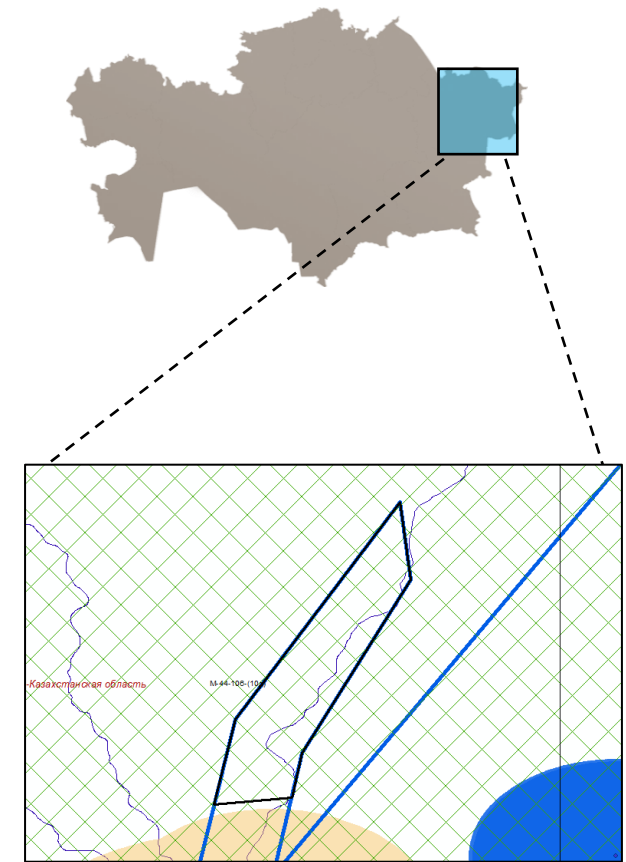
## East Kazakhstan region


24


**Location:** located in the Zharma district of the East Kazakhstan region, 42.5 km northwest of the village of Zhumba and 40 km northeast of the village of Kokpekty .

In 1942 and 1948, small-scale geological exploration work was carried out by the GRB of the Dzhambul mine. In 1953, exploration was carried out by the South Kalachinskaya GRP. Gold content is associated with the deposits of the first terrace of the B. Bukon River .

**Brief geological characteristics:** The geological profile is represented by: peats, composed of a soil-vegetation layer (0.5-0.8 m), gray loams containing small amounts of gravel and sand (1-5 m). The peat thickness is 3.0 m, the sands are represented by sandy- gravel-pebble deposits with pebbles up to 6-15 cm and boulders up to 30 cm in diameter. The raft is composed of sandstones interbedded with siltstones. The placer has been traced for 4.2 km and is generally not outlined. Its width reaches 100-250 m. The thickness of the gold-bearing layer is 0.5-3 m.



 Bukon field ), for further auctioning

 - licenses for GIN

 - river

### Extract from the state inventory records as of 01.01.2024.

Useful component	Balance reserves	Off-balance sheet reserves
gold	A+B+C1 – 57.0 kg, C2 – 36.0 kg	-